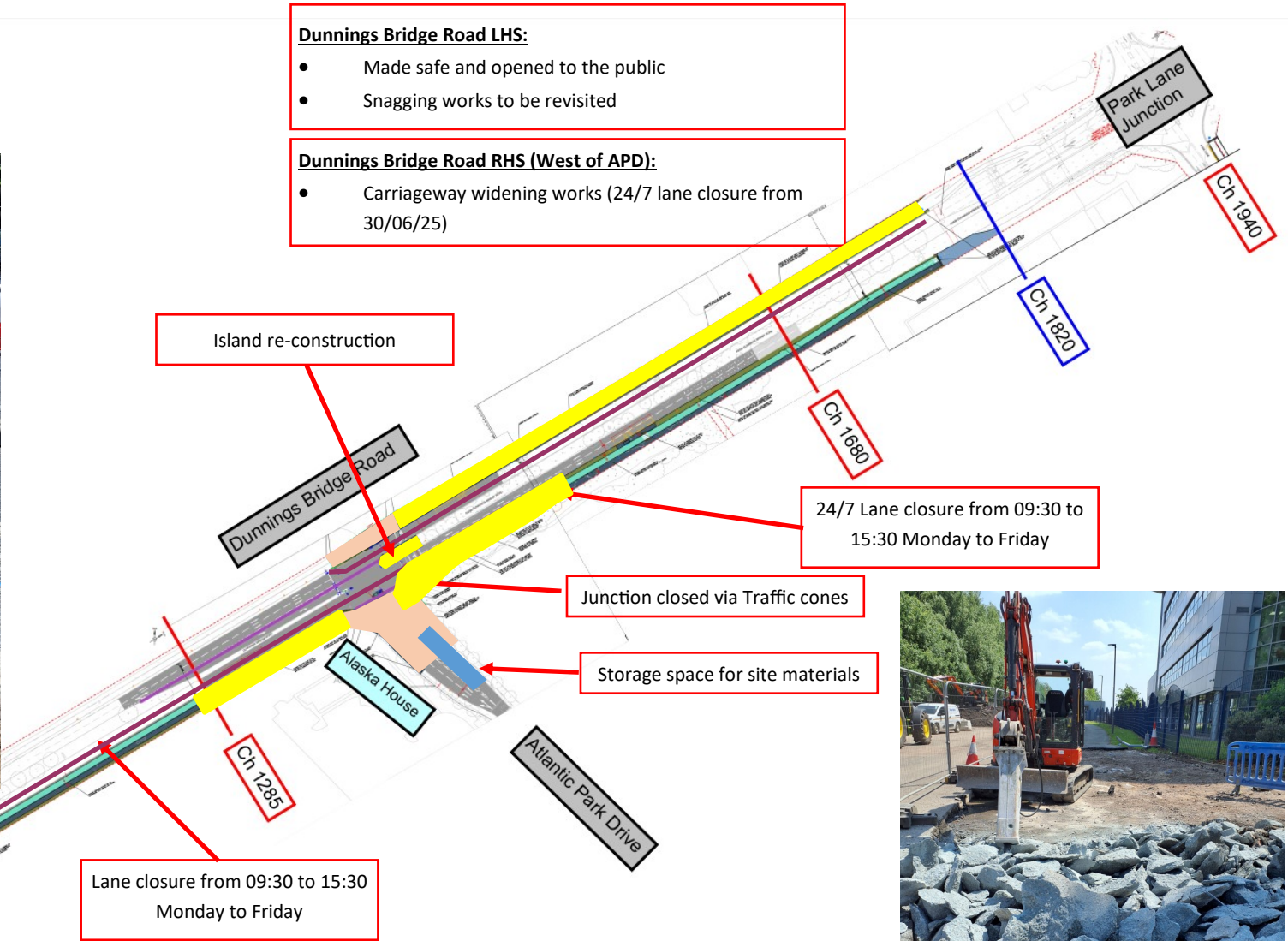


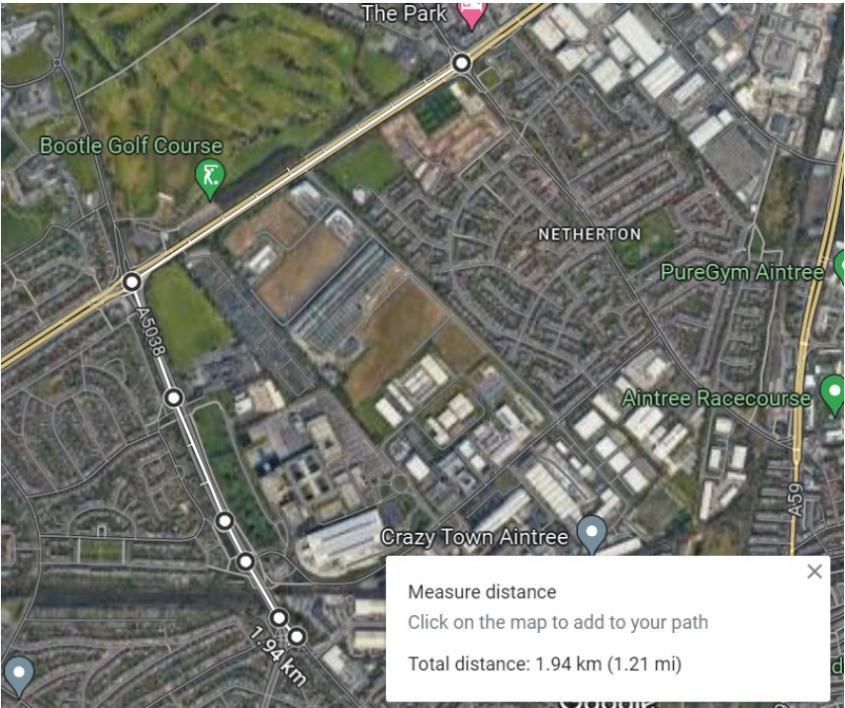
Sefton Maritime Corridor
Phasing Plan July 25



- Dunnings Bridge Road LHS:**
 - Made safe and opened to the public
 - Snagging works to be revisited
- Dunnings Bridge Road RHS (West of APD):**
 - Carriageway widening works (24/7 lane closure from 30/06/25)



- Dunnings Bridge Road RHS (East of APD):**
 - Site clearance, stripping tarmac and removing dead services.
 - Installation of new street light and traffic signals ducting.
 - Installation of stone, edgings and kerbs for footpath and cycleway construction

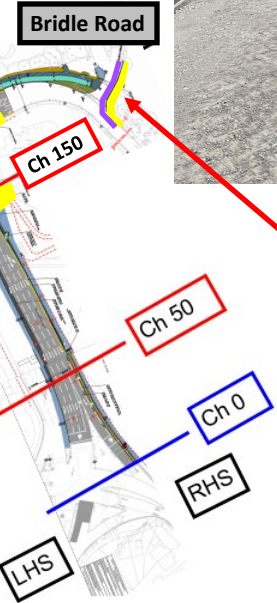


- Netherton Way:**
 - Gully connections and verge reinstatement
 - Drainage Installation

Pedestrian crossing closed

Cycle lane closure from 09:30 to 15:30 Monday to Friday

- Netherton Way:**
 - Install new drainage.
 - Install new street light & traffic signal ducting.
 - Install new road kerbs and edgings
 - Install new street lighting columns
 - Surface footpath.



- George Master's Way:**
 - Begin removing old kerbs and footpath
 - Install new road kerbs
 - Install stone for widened footpath
 - Surface footpath

Traffic cones

Work Area

LAND & BOUNDARY KEY:

- EXISTING HIGHWAY BOUNDARY
- PROPOSED HIGHWAY BOUNDARY

SURFACE FINISHES KEY:

- RE-SURFACED CARRIAGEWAY (ASPHALT CONCRETE 100mm PLANE, INLAY AND REGULATE)
- PROPOSED CARRIAGEWAY CONSTRUCTION (ASPHALT CONCRETE FULL DEPTH CONSTRUCTION)
- RE-SURFACED AC FOOTWAY (ASPHALT CONCRETE SURFACING, BINDER AND REGULATE)
- NEW AC FOOTWAY (ASPHALT CONCRETE FULL DEPTH CONSTRUCTION)
- NEW AC SEGREGATED CYCLEWAY (ASPHALT CONCRETE SURFACING, BINDER AND REGULATE)
- NEW RAISED ENTRY TREATMENT (ASPHALT CONCRETE CONSTRUCTION)
- SOFT LANDSCAPING (TOPSOIL AND GRASS SEED/POTENTIAL FOR PLANTING)
- EARTHWORKS (1:3) - TOPSOIL AND GRASS SEED
- EXISTING CARRIAGEWAY (NO WORKS PROPOSED)